

ECGR4161

LECTURE

7/26/2012

①

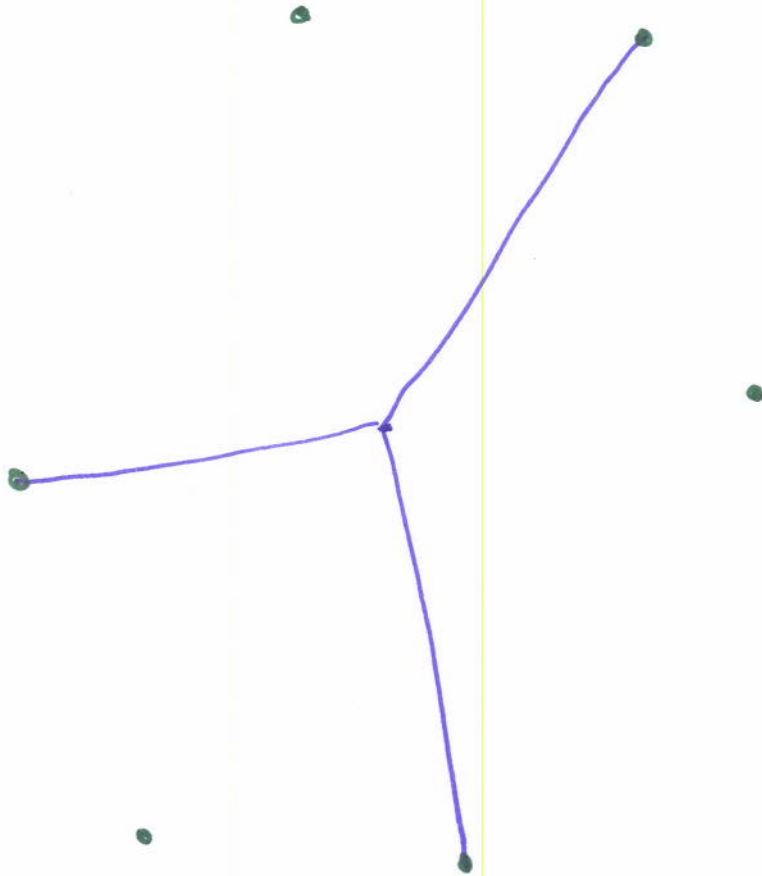
SLAM

Simultaneous Localization and Mapping

How do you know where you are?

ECGR4161

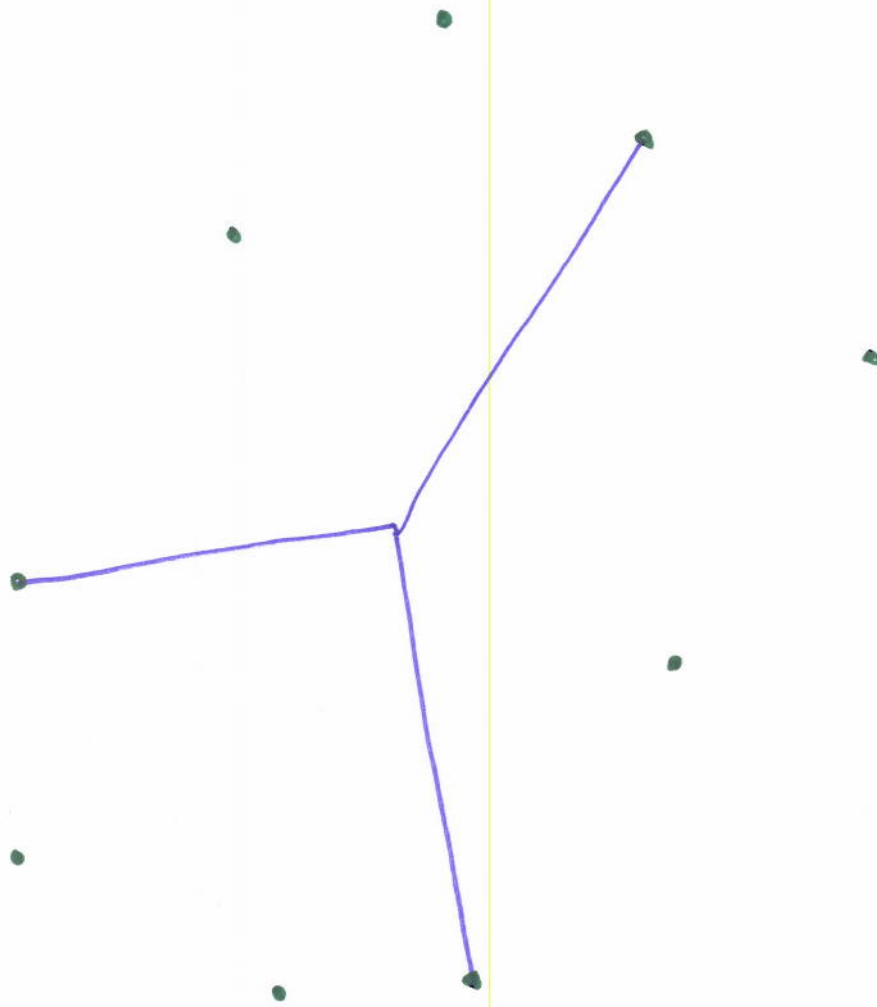
7/26/2012



120° Sweep, every 60°

ECGR4161

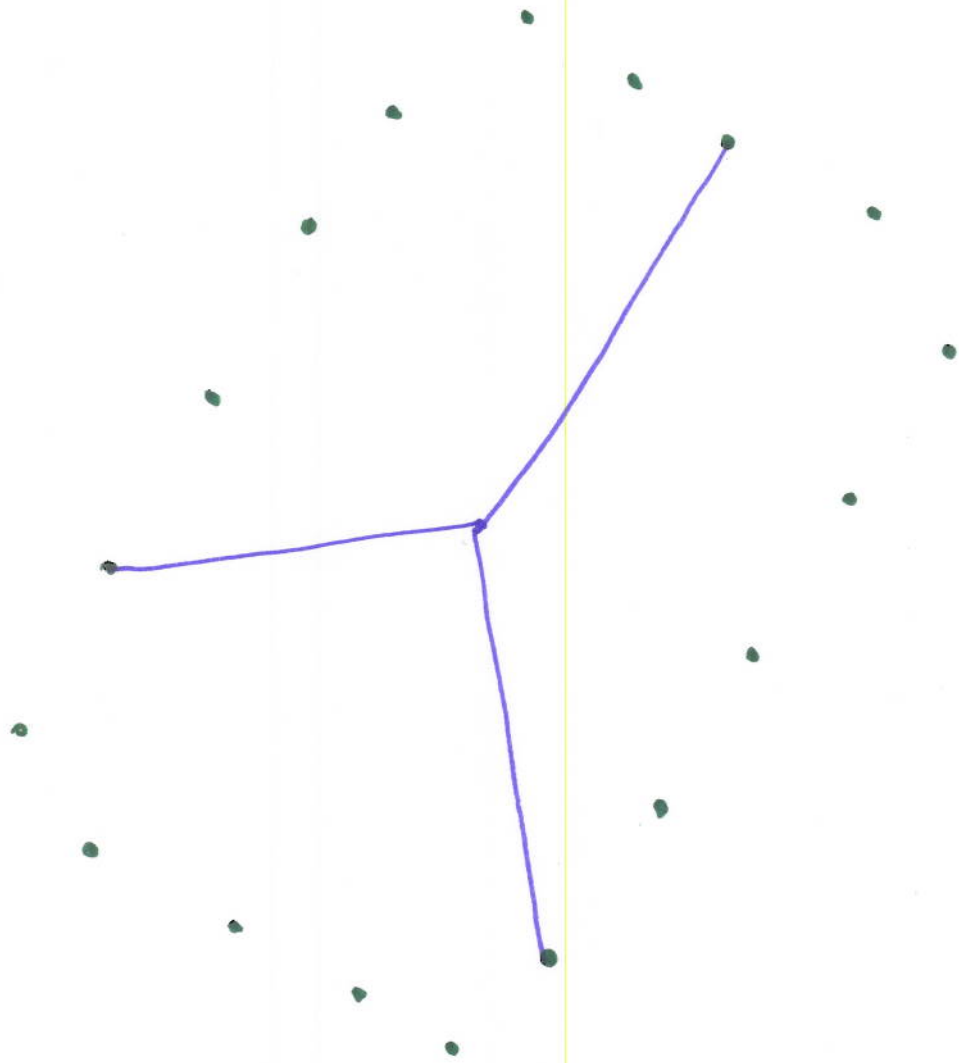
7/26/2012



120° Sweep, every 40°

ECGR 4161


7/26/2012



120° Sweep, every 20°

ECGR 4161

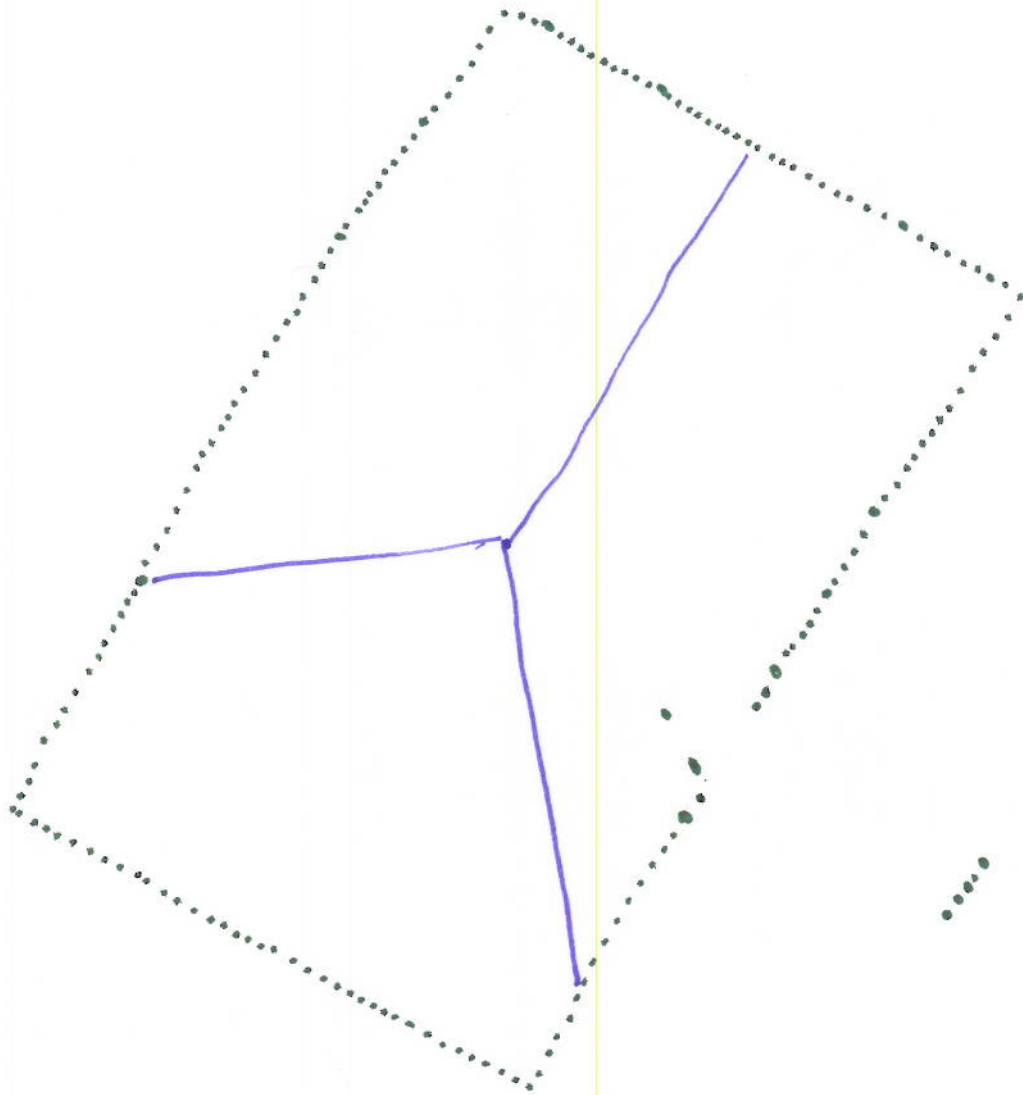
7/26/2012



120° Sweep, every 10°

ECGR 4/61

7/26/2012



120° Sweep, every 2°

ECGR 4161

7/26/2012

